



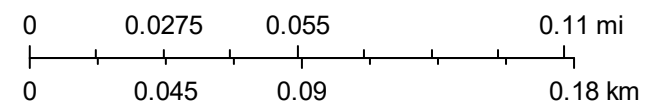
ArcGIS Web Map



9/10/2018, 1:11:29 PM

1:2,500

- Parcels
-  Fort Bragg Military Reservation
-  Buildings
-  HydroPolygons
- Cumberland2017.sid**
-  Red: Band_1
-  Green: Band_2
-  Blue: Band_3



CCGIS
CCGIS



Public Tax Records
[EMAIL](#)

Property Information Mini-Sheet

[Click for Tax Sheet](#)
[Tax Rate](#) | [Tax Records](#) | [General Info](#) | [Phone Numbers](#) | [Real Estate](#) | [Personal](#) | [GIS Mapping](#) | [Electronic Pmts](#) | [County](#)

Date: 09/10/2018 COUNTY OF CUMBERLAND Tax Year: 2018 Time: 13:21:26
Parcel ID: 0520-85-3717- **TaxYear:** 2018
Owner Name(s): N C DEPT OF TRANSPORTATION
Owner Address: 1546 MAIL SERVICE CTR RALEIGH NC 27699-1549
Situs Address: 000000 MCARTHUR RD FAY
Taxing District: 1000 FAYETTEVILLE
Tax Bill Number: 7619351
Old Parcel ID: 0520-85-1795-
Property Class: EXEMPT
Neighborhood: 0215
Zoning: SF10 -
Frontage: 20.90 **Depth:** 110.70
Map & Sheet: 0520-12
Plat Book & Page: -
Legal Description: 0.14 AC GOLDEN BELT ORCHARD LD

Parcel Taxable Value: (REVALUATION 2017)

	Total	Land	Building	Misc.	Date
Appraised:	2,100.00	0.00	0.00	0.00	01/01/2017

Land Assessment:

Land Use	Land Units	Land Type	Land Rate	Land Value
RURAL ACREAGE	0.14	AC	30,000.00	2,100.00

(A max of 5 sales can be shown)

Sale History Data:

Deed Book	Deed Page	Sale Date	Sale Price
08059	00546	01/28/2009	0.00
08059	00539	01/28/2009	0.00
02226	00035	09/01/1970	0.00

(A max of 10 improvements can be shown)

Miscellaneous Improvements:

Description	Type	Unit	Number of Units
NO DATA FOUND			

Choose the Building to Display:

Building Characteristics

Building #: 00 OF 00 **# of Stry**
Improvement Type: NO DATA FOUND
Quality Grade:
Actual Year Built:
Foundation: **Exterior:**
Heat Method: **Heat Source:**
Roof Type: **Cover:**
5-Fix Baths: **4-Fix Baths:** **3-Fix Baths:** **2-Fix Baths:** **Extra Fix:**
Bedrooms: **Fireplaces:** **Air Cond:** **Condition:**

[Click for Tax Sheet](#)

Personal Property Search for N C DEPT OF TRANSPORTATION

[Tax Rate](#) | [Tax Records](#) | [General Info](#) | [Phone Numbers](#) | [Real Estate](#) | [Personal](#) | [GIS Mapping](#) | [Electronic Pmts](#) | [County](#)

Disclaimer:

The public information contained herein is furnished as a public service by the Cumberland County Tax Administration Office. The Cumberland County Tax Administration Office makes **no warranties**, either expressed or implied, concerning the accuracy, completeness, reliability, or suitability of the information for any other particular use. Furthermore, the Cumberland County Tax Administration Office assumes **no liability**