









- Parcels (Yellow) 
- Centerlines 
- Sampson County 
- NC Counties 
- Primary Roads
  - I 
  - US 
  - NC 
- County Schools 
- Sampson Water Mains 
- Water - NCRWC 
- Sewer - NCRWC 
- Municipal Limits 

<b><u>PIN</u></b> 02060120002	<b><u>GEO PIN</u></b> 1521620147	<b><u>GIS APN</u></b> 152100106
<b><u>CALC ACRES</u></b> 43.3002224889896	<b><u>STATUS</u></b> Reviewed	<b><u>CREATEDBY</u></b>
<b><u>MODIFIEDBY</u></b> ODESSEY\lthomas2	<b><u>PIN 1</u></b> 02060120002	<b><u>OWNER</u></b> LEO CONSTRUCTION AND MAINTENANCE CO.,INC
<b><u>ACREAGE</u></b> 42.16	<b><u>TWP CODE</u></b> 2	<b><u>APN</u></b> 1521-62-0147
<b><u>TAX CODE</u></b> F20	<b><u>BK PG</u></b> 1595/711	<b><u>CONSIDERATION</u></b> 160000
<b><u>DATE RECORDED</u></b> 8/4/2005 12:00:00 AM	<b><u>MAP SHEET</u></b> E 8 0 68	<b><u>SITE ADDRESS</u></b> 3113 TEW RD
<b><u>SEG TYPE</u></b> PASTURE WOODLAND	<b><u>APPR SEG VALUE</u></b> \$90,744 \$4,952	<b><u>LAND TAX DEFERRED</u></b> 0
<b><u>USE DESC</u></b> MISCELLANEOUS BUILDN POLE SHED	<b><u>ASSESSED VALUE</u></b> 106496	<b><u>TOTAL TAX VALUE</u></b> 106496
<b><u>PARCEL CLASS</u></b> RESIDENTIAL	<b><u>STYLE</u></b>	<b><u>YEAR BUILT</u></b>
<b><u>HEAT</u></b>	<b><u>SYSTEM</u></b>	<b><u>ROOF</u></b>
<b><u>FOUNDATION</u></b>	<b><u>BEDROOMS</u></b>	<b><u>FULL BATH</u></b>
<b><u>SHAPE Length</u></b> 7094.86115512815	<b><u>SHAPE Area</u></b> 1886150.14700616	<b><u>OBJECTID</u></b> 46172
<b><u>CREATEDDATE</u></b>	<b><u>MODIFIEDDATE</u></b> 2/15/2011 8:20:11 AM	<b><u>CHANGECOUNT</u></b>
<b><u>ACTIONTAKEN</u></b> 00	<b><u>REVIEWSTATUS</u></b> Complete	<b><u>OWNER ADDRESS</u></b> 3085 TEW RD
<b><u>OWNER CITY</u></b> GODWIN	<b><u>OWNER STATE</u></b> NC	<b><u>OWNER ZIP</u></b>
<b><u>APPRAISED</u></b> \$800 \$10,000	<b><u>CONSTRUCTION</u></b>	<b><u>STORY HEIGHT</u></b>
<b><u>LIVING AREA</u></b>	<b><u>TOTAL ROOMS</u></b>	<b><u>HALF BATH</u></b>
<b><u>DEED</u></b> 15950711		

We are continually editing our maps to improve accuracy of position and information. This information should not be relied upon by anyone as a determination of the location, ownership, or market value of property. Always refer to the recorded deed for all legal purposes. Use of this web site indicates your acceptance of these terms.