

NOTE: This plat is subject to the recordation of the deed and the plat is void if not recorded in the office of the Register of Deeds.

This is to certify that I have examined the Record and the plat is correct and that the same is a true and correct copy of the original.

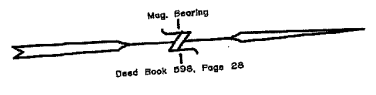
Michael D. Horlman
 Register of Deeds
 Adams Bldg. # 2101-234

James D. Horlman
 Deed Book 3072, Page 362
 Map # E001-693

NOTICE: This plat is subject to the recordation of the deed and the plat is void if not recorded in the office of the Register of Deeds.

Michael D. Horlman
 Register of Deeds
 Adams Bldg. # 2101-234

LINE DATA:
 L1 = N 59° 56' 02" E 86.36'
 L2 = N 59° 48' 12" E 82.30'
 L3 = S 82° 54' 46" E 88.19'
 L4 = N 59° 01' 55" E 280.07'



Lomas Denning
 Deed Book 1893, Page 529

NOTE: All measurements shown on this plat are based on the original ground measurements unless otherwise noted. Also computed by coordinates.

I, Andrew V. Lopez, Professional Land Surveyor No. 3659, Certify That This Plat is of a Survey of Another Category, Such as The Resubdivision of Existing Plots, A Care-Ordered Survey Or Other Exception To The Definition of Subdivision.

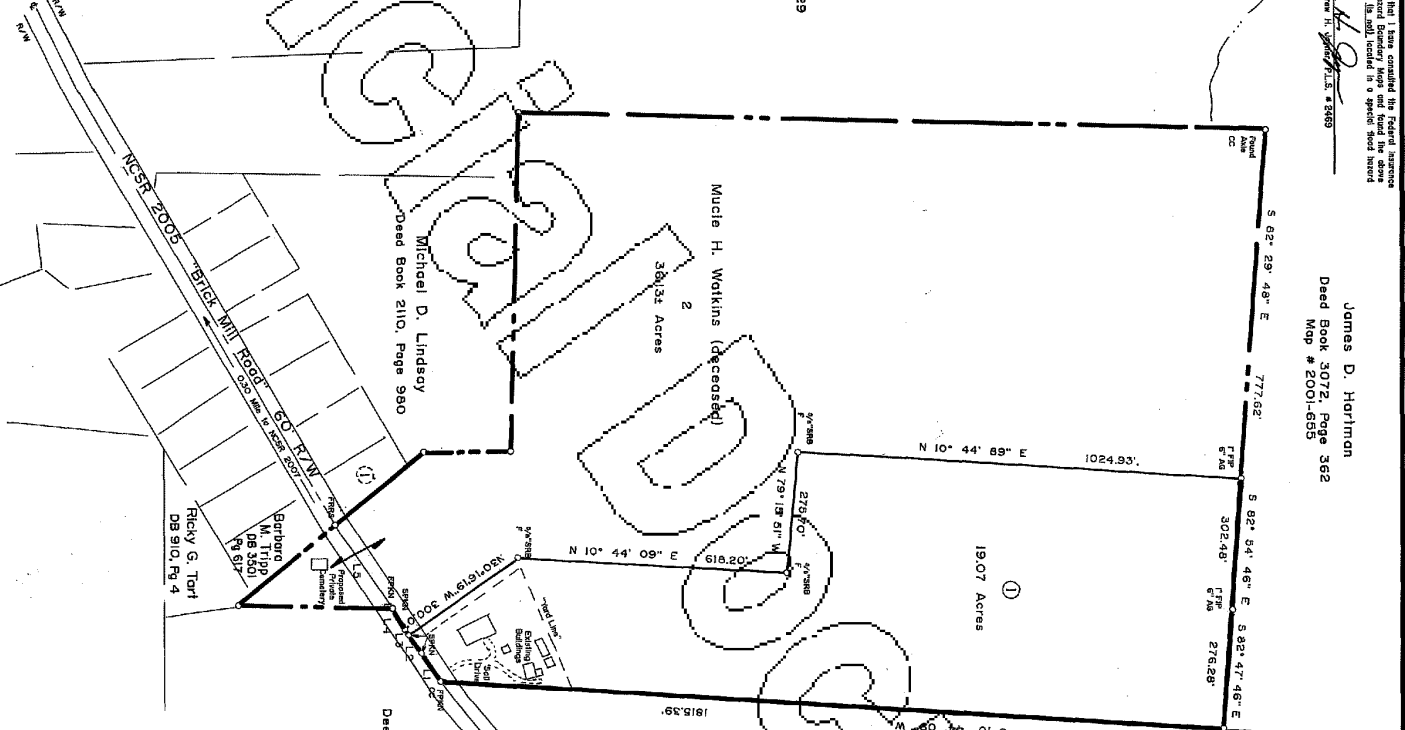
Andrew V. Lopez
 Andrew V. Lopez, P.L.S. # 3659

I hereby certify that the subdivision plat shown herein has been filed in the office of the Register of Deeds and that the same is a true and correct copy of the original. Any fee has been approved for recording in the office of the Register of Deeds.

7-18-2018
Michael D. Horlman
 Michael D. Horlman, Register of Deeds

MINIMUM DETECTION REQUIREMENTS
 Date: _____
 Name: _____
 Title: _____

NOTICE: This plat is subject to the recordation of the deed and the plat is void if not recorded in the office of the Register of Deeds.



Aaron C. McLeese
 Deed Book 3472, Page 410
 Map # 2001-234

MUCIE H. WATKINS (deceased)
 GROVE TWP., HARNETT COUNTY, N.C.
 SURVEY BY: JOYNIER PIEDMONT SURVEYING
 401 North Wilson Avenue, P.O. Box 115, Dunn, NC, 28534
 Phone (910) 692-2511

MINOR SUBDIVISION
 (55.2t Acres Total)
HEIRS OF

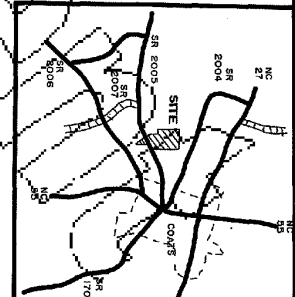
ZONE: AUGUST 29, 2017 SCALE: 1" = 200'
 REVISION: NOVEMBER 16, 2017
 REVISION: JULY 12, 2018



FOR REGISTRATION
 MUCIE H. WATKINS (deceased)
 28.13t Acres
 DEED BOOK 2110, PAGE 990
 INSTRUMENT # 2018019710
 58RT15

Adjoining Property Owner:
 1.) Ronnie W. Faulkner - Deed Book 1160, Page 369

NOTE: Deed Reference: Deed Book 598, Page 28
 Parcel ID # 070393 0129
 PIN # 0650-50-276E.000



I, hereby certify that I am the center of the property shown and described herein, which is located in the subdivision jurisdiction of the Town of Cedar Grove, Harnett County, North Carolina. I have examined the original plat and establish the same as a true and correct copy of the original.

7-12-18
Michael D. Horlman
 Michael D. Horlman, Register of Deeds

Over: _____